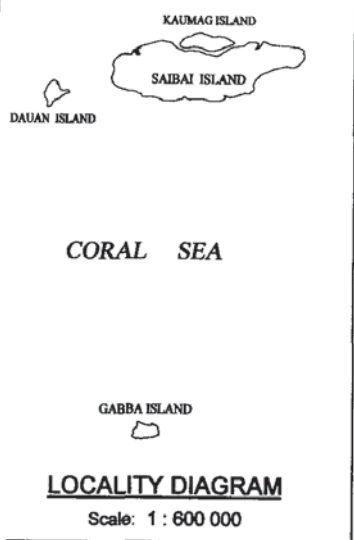
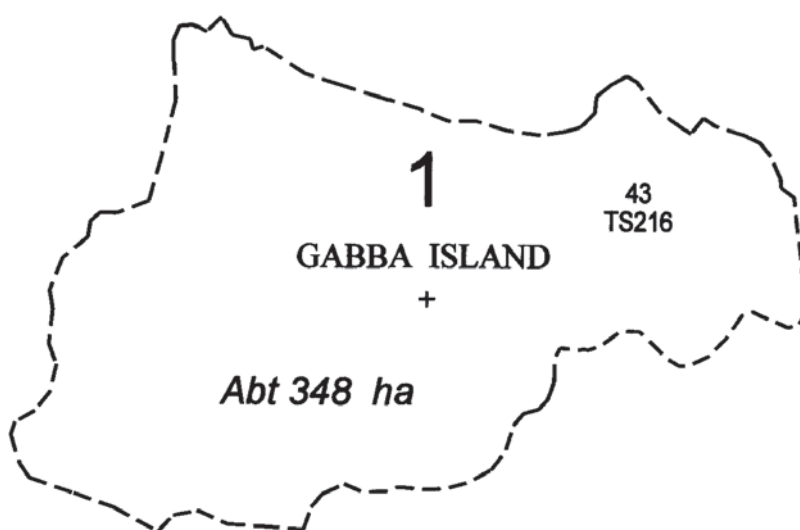


ADMINISTRATIVE PLAN

Sheet
1 of
1

APPROX. MGA94 CO-ORDINATES - Zone 54

ISLAND	EASTING	NORTHING
+ GABBA ISLAND	677 340	8 921 800

CORAL SEA
TORRES STRAIT

Note: The boundary of Lot 1 is determined by the Ordinary High Water Mark at Spring Tides.

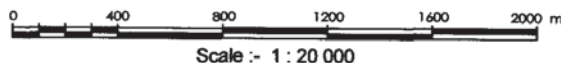
CORAL SEA
TORRES STRAIT

DETERMINED 13.12.04

I, Peter Frederick SWAN hereby certify that I have made this plan pursuant to the Survey and Mapping Infrastructure Act 2003 and Surveyors Act 2003 and associated Regulations and Standards and that the plan is accurate, and compiled from plans TS216 and the DCDB extracted on the 18/03/2002 in the Department of Natural Resources and Mines.

22.11.04 *[Signature]*

Date Cadastral Surveyor



Prepared by
CABOOLTURE OFFICE
SOUTH EAST REGION
DEPT OF NATURAL RESOURCES
AND MINES
LEVEL 4
33 KING STREET
CABOOLTURE Q 4510

© The State of Queensland (Dept of Natural Resources and Mines) 2004

Lot 1
covering Lot 43 on plan TS216

PARISH : **GIAKA** COUNTY : **Torres**
LOCALITY : **GABBA ISLAND** LOCAL AUTH : **TORRES S.C.**

Federal Court Ref : QG6066 / 98 NNTT Ref : QC96 / 051 File Ref : BRI/003689
Meridian: approx MGA94, Zone 54 Map Ref: 7478 - 31443 Drawn : 11/11/2004

NATIVE TITLE
DETERMINATION PLAN

Scale: 1 : 20 000

NOTE : A4 copy is reduced



AP7272